

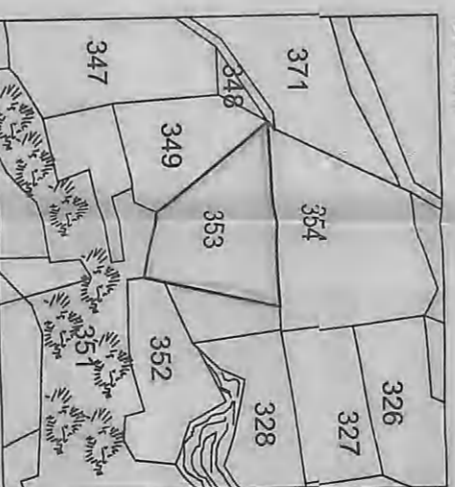
C.NO. 239 / 2014 / H
 REF. No.33/2014/DTCP/OMBNR, DT. 19-04-2014
 OF DTCPO, MAHABUBNAGAR.

CONFIRMED T.L.P. NO. 56 / 2014 / H



CAUTION:-
 THIS LAYOUT IS LEGALLY VALID ONLY ON HIS RELEASE/APPROVAL BY THE CONCERNED GRAM PANCHAYAT UNDER SECTION 121 OF APPR ACT 1994 AND UNDER RULE (3) OF THE G.O.M.No. 67 FR Dt:26.02.2002 AND ON FULFILMENT OF THE LAYOUT CONDITIONS. ANY TRANSACTION PRIOR TO THE ABOVE IS ILLEGAL.

EXTRACT OF BEECHUPALLY VILLAGE MAP
 SITE U/R



REFERENCE


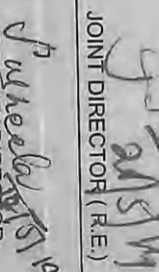

- LAYOUT BOUNDARY
- EXISTING ROADS
- PROPOSED ROADS
- TOTAL LAYOUT AREA : Ag. 7.025
- SITE RESERVED FOR PUBLIC PURPOSE (PARK) (10.00%) : Ac. 0.702
- ROADS AREA (39.27%) : Ac. 2.759
- TOTAL NUMBER OF PLOTS : 86



BEECHUPALLY GRAM PANCHAYATH

TECHNICAL LAYOUT PATTERN FOR RESIDENTIAL PLOTS IN SY.NOS. 353/A3,353/A1, 353/A2/1 & 353/A2 BEECHUPALLY GRAM PANCHAYATH, ITIKYAL MANDAL, MAHABUBNAGAR DIST.

SCALE :- 1" = 100'-0"

 ASST. DIRECTOR SURVEYOR	 JOINT DIRECTOR (R.E.) DEPUTY DIRECTOR	 DIRECTOR OF TOWN AND COUNTRY PLANNING GOVT. OF ANDHRA PRADESH, HYDERABAD
---	---	--