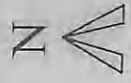


C.NO. 10686 / 2013 / H

REF. No.199/2014/HRO/HI, DT.10-03-2014

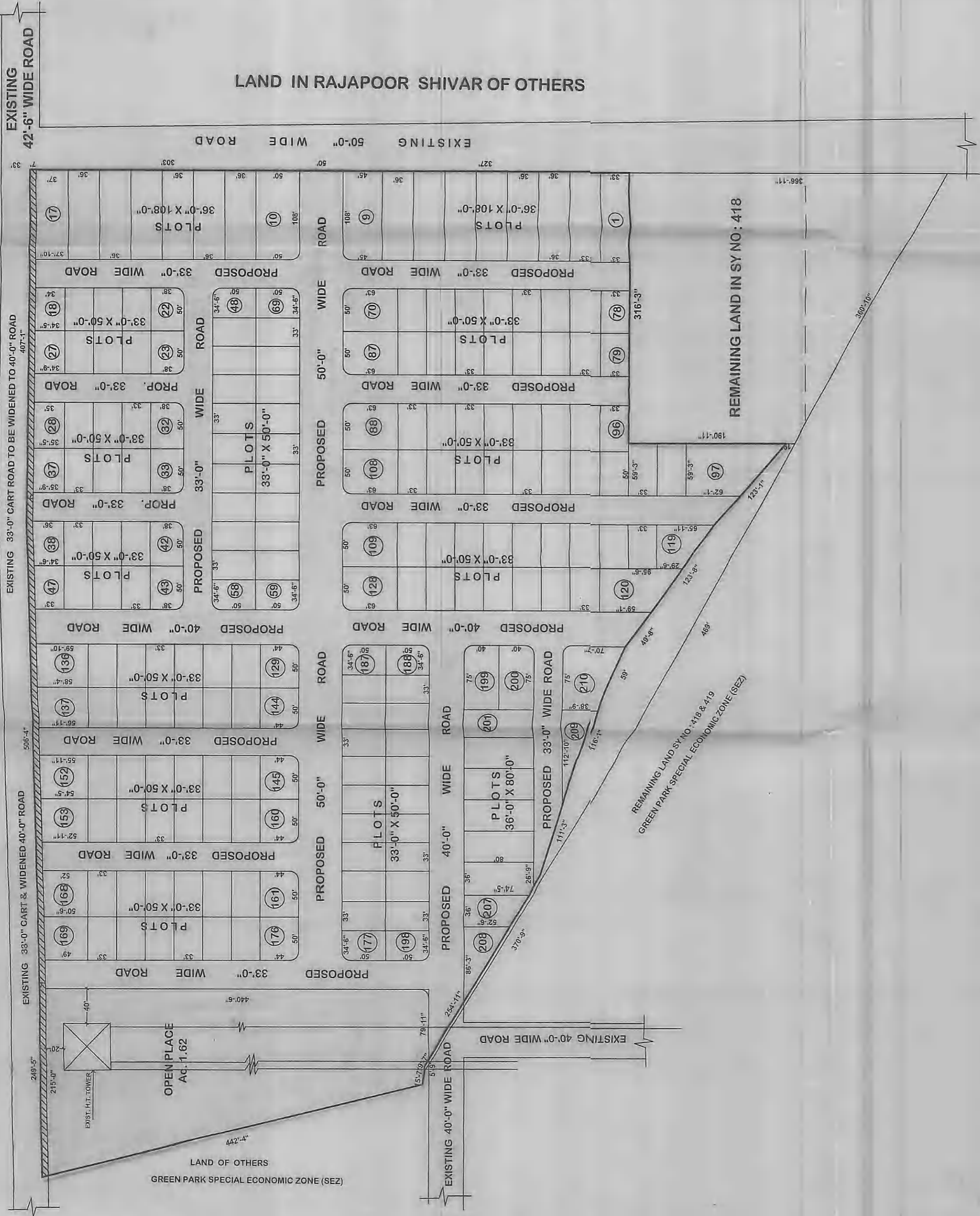
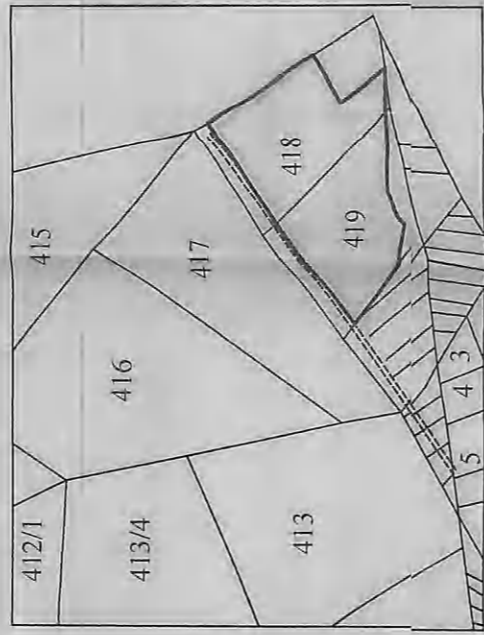
RDDTP, HYDERABAD

CONFIRMED T.L.P. NO. 36 /2014/H



CAUTION:- THIS LAYOUT IS LEGALLY VALID ONLY ON ITS RELEASE / APPROVAL BY THE CONCERNED GRAM PANCHAYAT UNDER SECTION 131 OF AP PR ACT 1994 AND UNDER RULE 11(3) OF THE G.O.M.S.No.57 PR Dt.30.02.2002 AND ON FULFILMENT OF THE LAYOUT CONDITIONS. ANY TRANSACTION PRIOR TO THE ABOVE IS ILLEGAL.

EXTRACT OF POLIPALLY VILLAGE MAP SITE U/R



POLEPALLY GRAM PANCHAYATH

TECHNICAL LAYOUT PATTERN FOR RESIDENTIAL PLOTS IN SY. NOS. 418/A & 419/A OF POLEPALLY GRAM PANCHAYATH, JADCHERLA MANDAL, MAHABUBNAGAR DISTRICT.

SCALE :- 1" = 100'-0"

REFERENCE

- LAYOUT BOUNDARY
- EXISTING ROADS
- PROPOSED ROADS
- TOTAL LAYOUT AREA : Ac. 16.25
- SITE RESERVED FOR PUBLIC PURPOSE (PARK) (10.00%) : Ac. 1.62
- ROADS AREA (29.47%) : Ac. 4.79
- TOTAL NUMBER OF PLOTS : 210

P. Choudhury
28/02/14
ASST. DIRECTOR

Amber
SURVEYOR

J. S. Srinivasulu
DEPUTY DIRECTOR

J. S. Srinivasulu
21/4/14
JOINT DIRECTOR (R.E.)

CW
4/6/14
M.R.P. A.T.P. D.P. (HUSAC)
DIRECTOR OF TOWN AND COUNTRY PLANNING
GOVT. OF ANDHRA PRADESH, HYDERABAD.