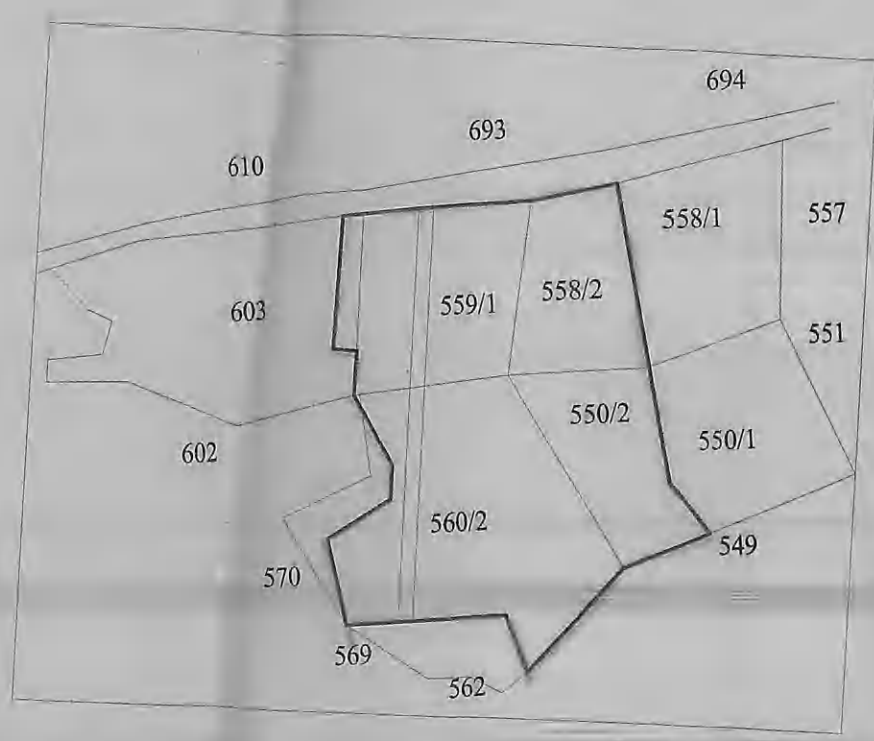


C.NO. 1593/2014/H
 CONFORMED IN T.L.P. NO. : 18 /2014/H
 REF. No. 1) 211/2014/DTCPO/MBNR Dt. 12.11.2014
 2) GP/NILL/2014 OF PS., GANGAPUR G.P.



CAUTION :-
 THIS LAYOUT IS LEGALLY VALID ONLY ON ITS RELEASE/APPROVAL BY THE CONCERNED GRAM PANCHAYAT UNDER SECTION 121 OF A.P.P.R.ACT 1994 AND UNDER RULE 11 (3) OF G.O.67 PR & RD, DT.26-02-2002 ON FULLFILMENT OF ALL LAYOUT CONDITIONS,ANY TRANSACTIONS PRIOR TO THE ABOVE IS ILLEGAL.

EXTRACT OF VILLAGE MAP
 SCALE : - NOT TO SCALE
 SITE UNDER REF




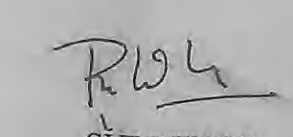
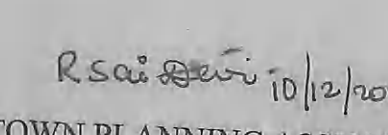

REFERENCE

LAYOUT BOUNDARY	Ac. 28.60 cents
EXISTING ROADS	Ac. 2.86 cents
PROPOSED ROADS	Ac. 7.386 cents
TOTAL LAYOUT AREA	333
OPEN SPACE (10.00%)	
ROADS AREA (25.82%)	
NO OF PLOTS	

NOTE:
 BUILDING PERMISSION SHALL NOT BE GRANTED IN PLOT NUMBERS 10, 12, 13, 19, 21, 31, 32, 34, 41, 43, 50, 52, 61, 63, 72, 81, 82, 87, 89. UNTILL AND UNLESS THE ELECTRICAL LINES ARE SHIFTED ALONG THE ROAD MARGINS.

GANGAPUR GRAMPANCHAYAT
 TECHNICAL LAYOUT PATTERN FOR RESIDENTIAL PLOTS IN R.S.No. 550 (p), 558(p), 559(p), 560(p) & 603(p) OF GANGAPUR VILLAGE, JADCHERLA MANDAL MAHABOBNAGAR (D).

SCALE :- 100 FEET TO AN INCH.

ASST.DEPUTY DIRECTOR	 DEPUTY DIRECTOR (I/C)
 SURVEYOR	 TOWN PLANNING ASSISTANT
	 B.Arch., M.U.R.P., A.I.T.P., A.I.L.A. DIRECTOR OF TOWN AND COUNTRY PLANNING GOVT. OF TELANGANA, HYDERABAD.