

C.NO. 421 / 2014 / H

REF. No. 1. NIL, DT.12-09-2014, OF P.S., BIKNOOR G.P.

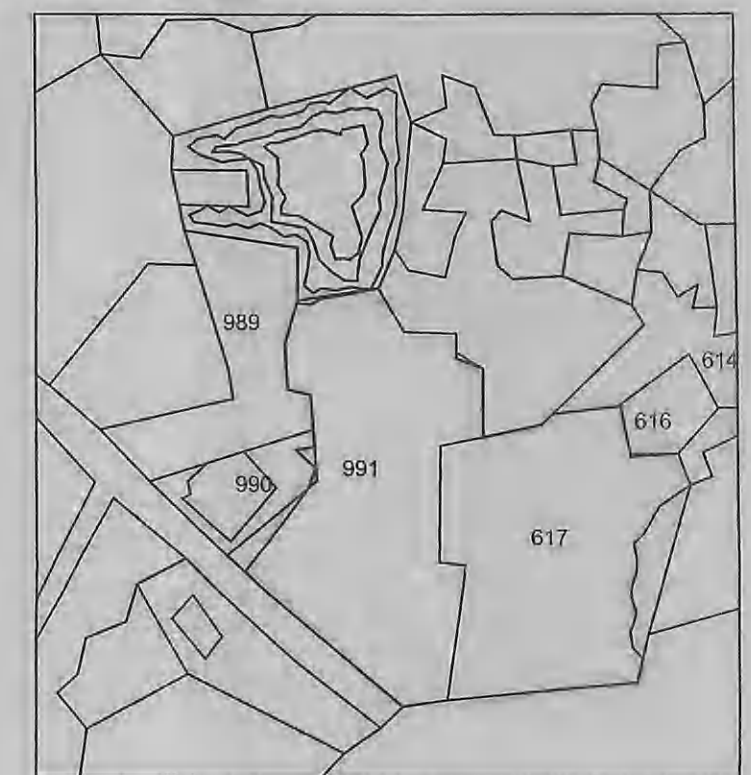
2. 30/2014/DTCP/NZB, DT.10-09-2014,
OF DTCP, NIZAMABAD.

CONFIRMED T.L.P. No. 11 / 2014 / H



CAUTION :-
THIS LAYOUT IS LEGALLY VALID ONLY ON ITS RELEASE/APPROVAL
BY THE CONCERNED GRAM PANCHAYAT UNDER SECTION 121 OF
A.P.R.ACT 1994 AND UNDER RULE 11 (3) OF G.O.67 PR & RD,
DT.26-02-2002 ON FULLFILMENT OF ALL LAYOUT CONDITIONS ANY
TRANSACTIONS PRIOR TO THE ABOVE IS ILLEGAL.

EXTRACT OF BIKNOOR VILLAGE MAP
SITE U/R



NOTE :-
THE ELECTRICAL LINE SHOULD BE SHIFTED ALONG THE
PROPOSED ROADS AND THE BUILDING PERMISSION SHALL NOT
BE GRANTED FOR PLOT NOS. 188, 189, 190, 191, 203, 205, 206, 210, 211,
212, 248, 253, 278 & 279 THROUGH WHICH THE ELECTRICAL LINE IS
PASSING UNTIL AND UNLESS THE ELECTRICAL LINE IS SHIFTED
ALONG THE PROPOSED ROADS.

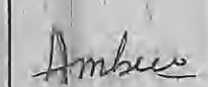
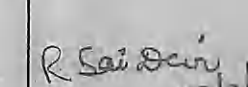




BHIKNOOR GRAM PANCHAYATH
TECHNICAL LAYOUT PATTERN FOR RESIDENTIAL PLOTS IN SY.NOS.
617/P, 990/P & 991/P AT BHIKNOOR VILLAGE & G.P., NIZAMABAD
DISTRICT.

SCALE :- 1" = 100'-0"

REFERENCE

LAYOUT BOUNDARY	▬▬▬▬
EXISTING ROADS	▬▬▬▬
PROPOSED ROADS	▬▬▬▬
TOTAL LAYOUT AREA	: AC. 31.30
SITE RESERVED FOR PUBLIC PURPOSE (PARK) (10.00%)	: AC. 3.13
ROADS AREA (28.88%)	: AC. 9.04
TOTAL NUMBER OF PLOTS	: 285


 SURVEYOR

 T.P.A.

 A.D.T.P./D.D.T.P. (I/C)


 JOINT DIRECTOR
 B.Arch., M.U.R.P., A.I.T.P., A.I.A.
 DIRECTOR OF TOWN AND COUNTRY PLANNING
 GOVT. OF TELANGANA, HYDERABAD.